



Kitsap County

619 Division Street, MS-36
Port Orchard, WA 98366

Information Request Checklist

(360) 337-5777

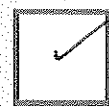
10/28/2020

Permit #	Permit Type	Project Description	Site Address
20-03281	Miscellaneous Construction or Building - Commercial	CENTRAL KITSAP HS JR HIGH - Dahl Road Improved Access Path	3700 NW ANDERSON HILL RD SILVERDALE, WA

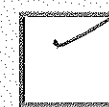
Additional information is required to continue review as outlined on the following page(s).

Not providing a complete response will delay the processing of your permit.


Revise and/or collect requested documents. If resubmitting plans, submit entire corrected plan set. Do not extract and submit single pages.



Prepare a written response to all the information requested indicating how you resolved each issue. When applicable, reference the page number where corrections occurred.



Upload all requested documents and your written response.



NOTE: Permit will not be placed back under review until all requested submittal items and your written response have been received.



Questions? The following pages will include contact information for your reviewer(s), or you can contact our main line at (360)337-5777 or email help@kitsap1.com

Permit Number: 20-03281



Kitsap County

619 Division Street, MS-36
Port Orchard, WA 98366

Information Request Checklist

(360) 337-5777


10/28/2020

Environmental Review

Requested Information

For Environmental questions, please contact Kathlene Barnhart at (360) 337-5777 or kbarnhar@co.kitsap.wa.us

An addendum letter from the geotechnical engineer is still required. There are no explicit recommendations for the construction of stairs in the provided report, nor is the area called out as not being in a hazard area. The area with the constructed stairs is mapped in Kitsap County GIS as a Moderate Geologic Hazard Area. KCC 19.400.440(B) requires a geologic assessment when development activity is proposed in a potential hazard area. The report/letter needs to address the specific activity proposed, demonstrating that the project is meeting the recommendations of the previous report (specific concern for recommendation for slope protection, pg.12), or any new/revised recommendations that would apply to this structure. The site plan needs to show the identified top of slope.



SUPPLEMENTAL LETTER FROM WOOD PLC
PROVIDED. SEE ATTACHED (UPLOADED).

MARK VAIL, P.E.
PROJECT MANAGER
CK SCHOOL DISTRICT